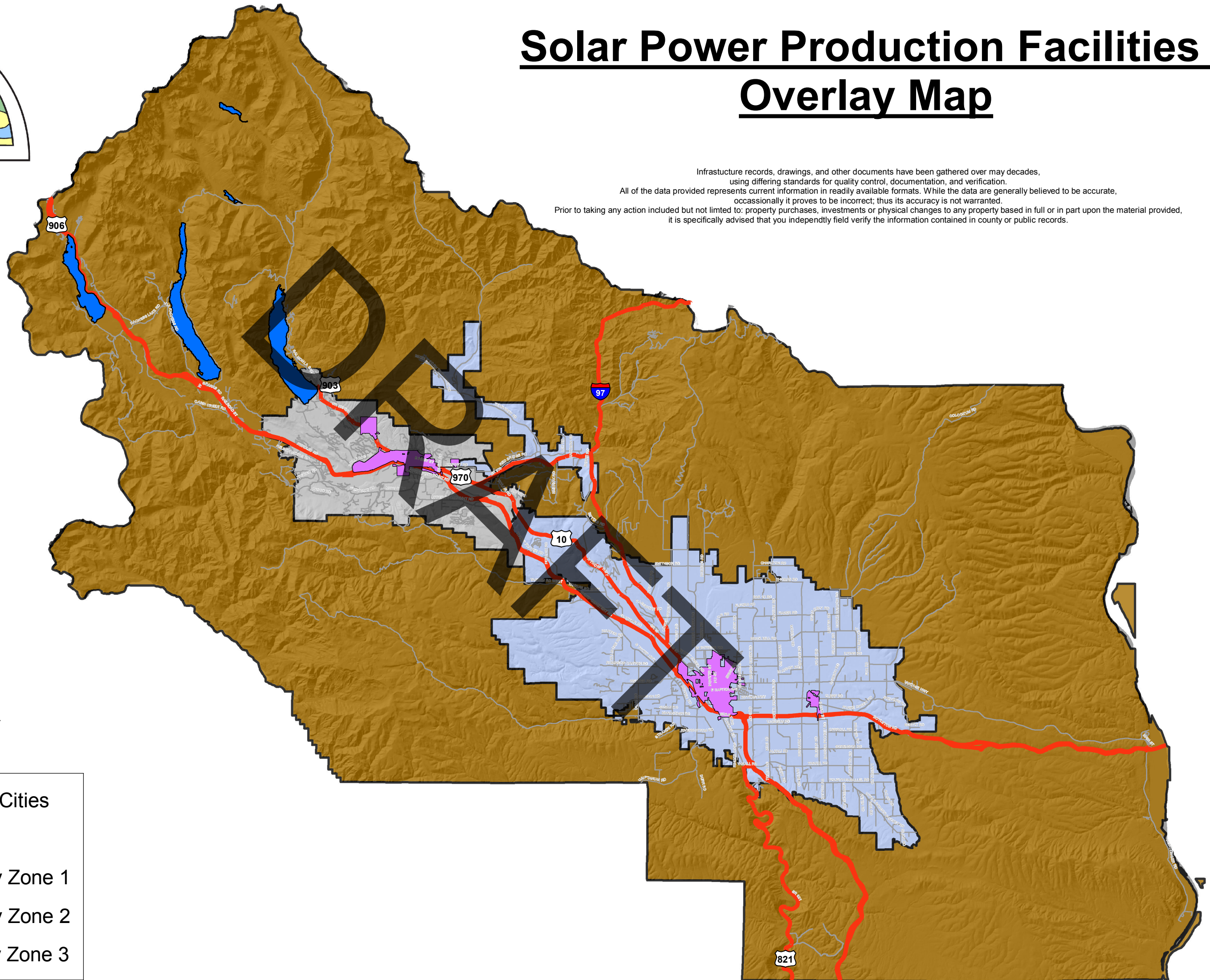



Solar Power Production Facilities Overlay Map






Infrastructure records, drawings, and other documents have been gathered over many decades, using differing standards for quality control, documentation, and verification. All of the data provided represents current information in readily available formats. While the data are generally believed to be accurate, occasionally it proves to be incorrect; thus its accuracy is not warranted. Prior to taking any action included but not limited to: property purchases, investments or physical changes to any property based in full or in part upon the material provided, it is specifically advised that you independently field verify the information contained in county or public records.



Chairman, Kittitas County Commissioners

Attest, Board Clerk

Date: Tuesday, April 24, 2018

-  Incorporated Cities
-  Major Lakes
-  Solar Overlay Zone 1
-  Solar Overlay Zone 2
-  Zone Overlay Zone 3